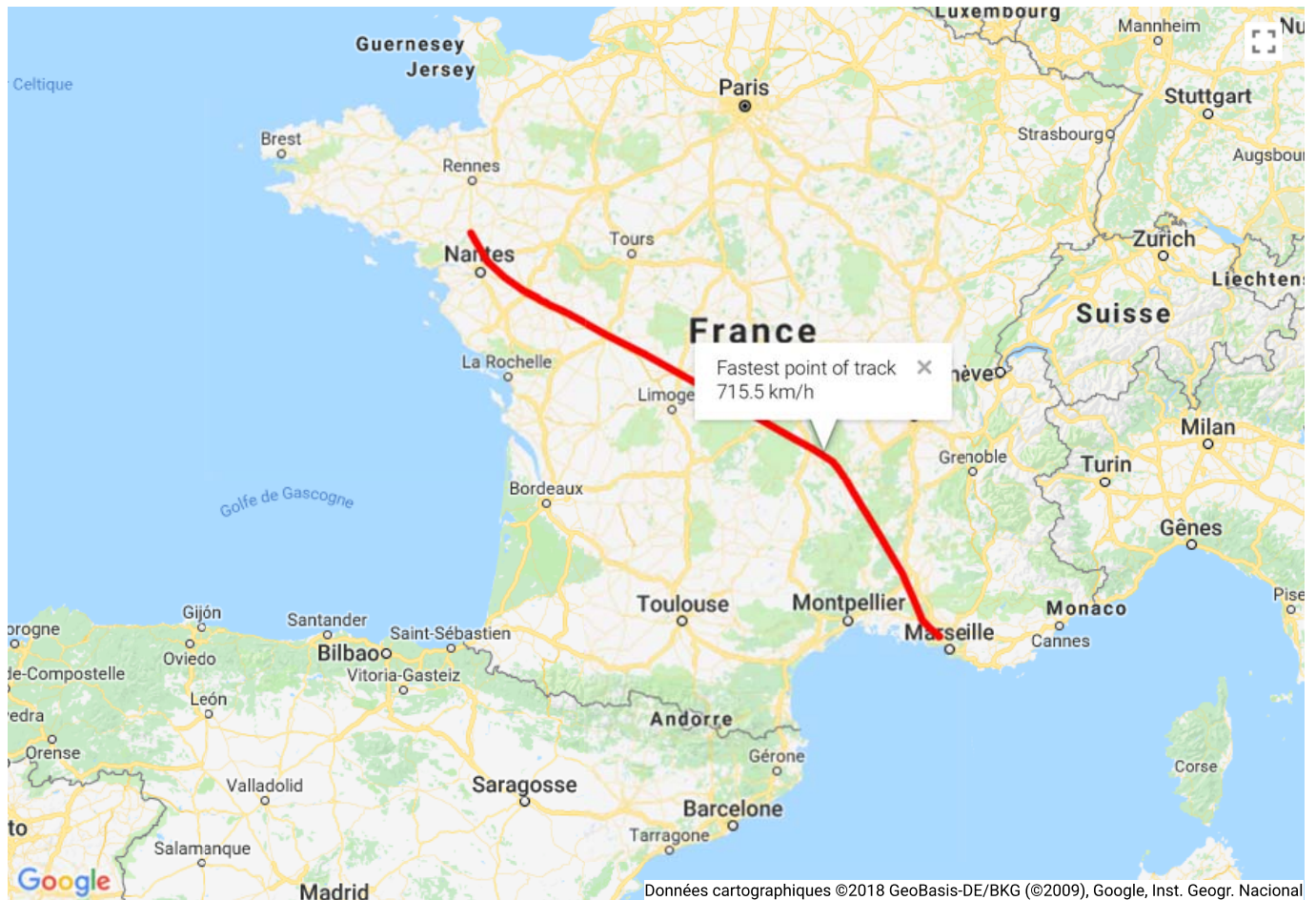




uTrack - 2018-04-10 18:53 [hide report](#)

Track on the map



[Show start of track](#)

[Show end of track](#)

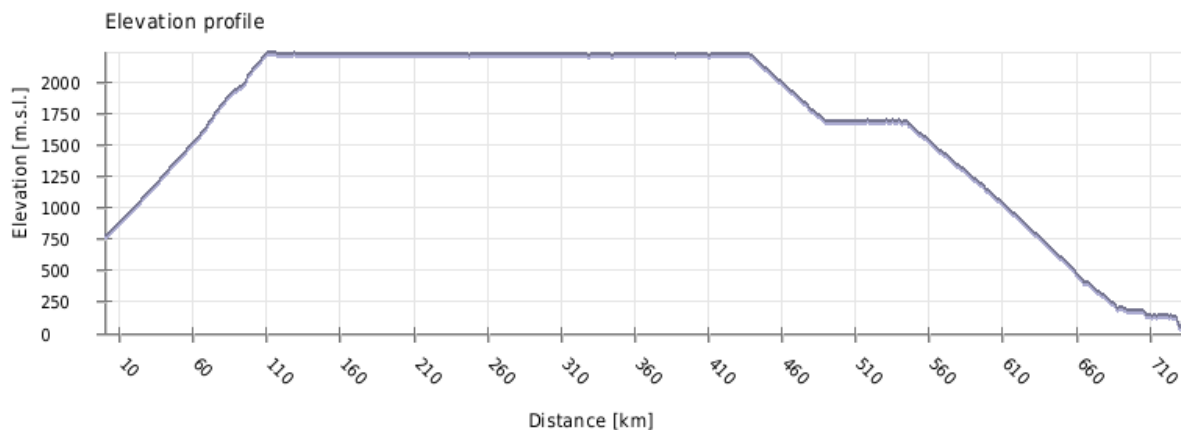
[Show highest point of track](#)

[Show lowest point of track](#)

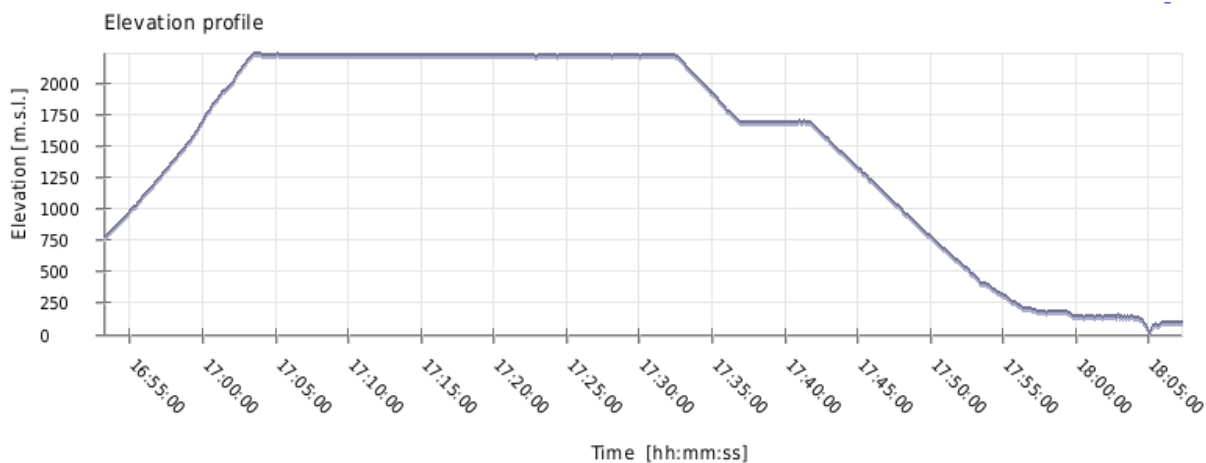
[Fastest point of track](#)

Elevation

Click for enlarge



[Click for](#)

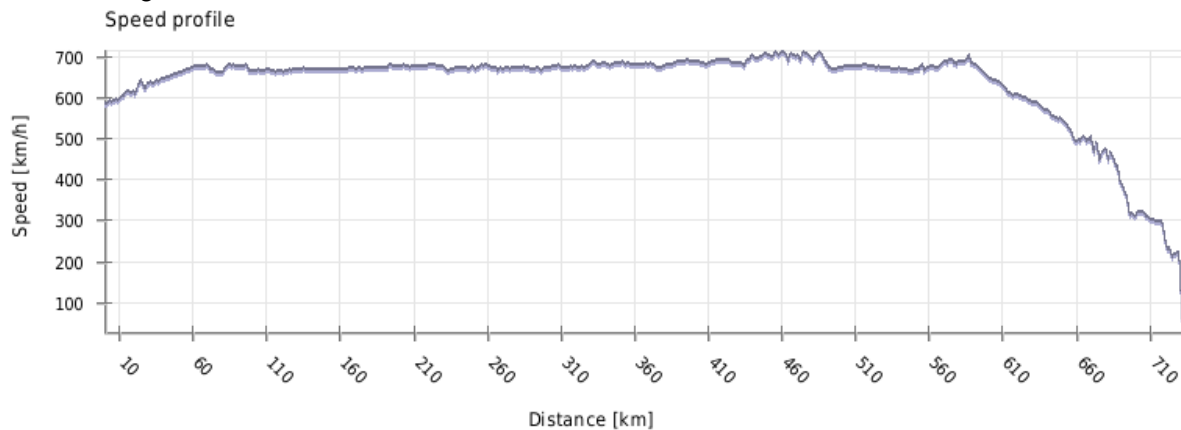


enlarge

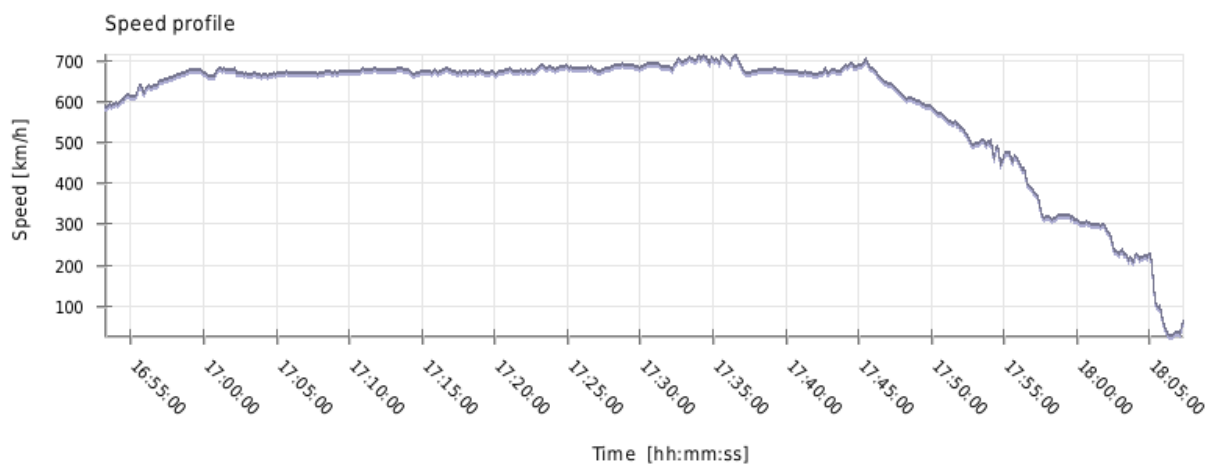
- Minimum elevation: -6 m.s.l.
- Maximum elevation: 2239 m.s.l.
- Average elevation: 1533.6 m.s.l.
- Maximum difference: 2245 m
- Total climbing: 2295 m
- Total descent: 2976 m
- Start elevation: 770.4 m.s.l.
- End elevation: 89 m.s.l.
- Final balance: -681.4 m

Speed

Click for enlarge



[Click for](#)



enlarge

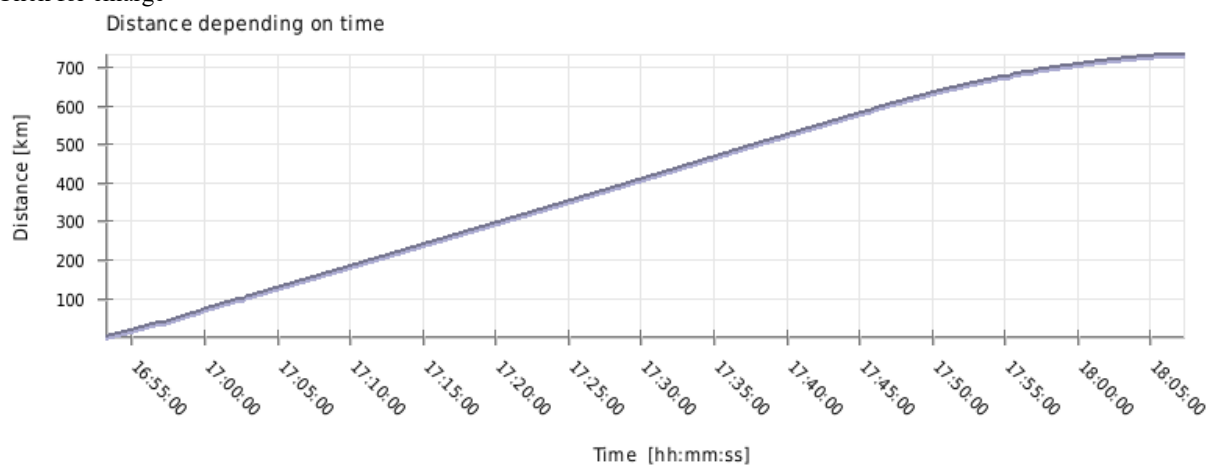
Minimum speed: 26.1 km/h
 Maximum speed: 715.5 km/h
 Average climbing speed : 599.5 km/h
 Average descent speed : 572.5 km/h
 Average flat speed: 610.1 km/h
 Average speed: 593.1 km/h

Time

Date of track: 10.4.2018
 Start time: 16:53:12
 End time: 18:07:19
 Total track time: 1h 14m 07s
 Climbing time: 18m 37s
 Descent time: 28m 17s
 Flat time: 27m 13s

Distance

Click for enlarge



Total flat distance: 732.6 km
 Total real distance: 732.6 km
 Climbing distance: 186 km
 Descent distance: 269.9 km
 Flat distance: 276.7 km

Complete report export

 [Save report as PDF file](#)
 generated by [uTrack](#) // [Crempa](#)